

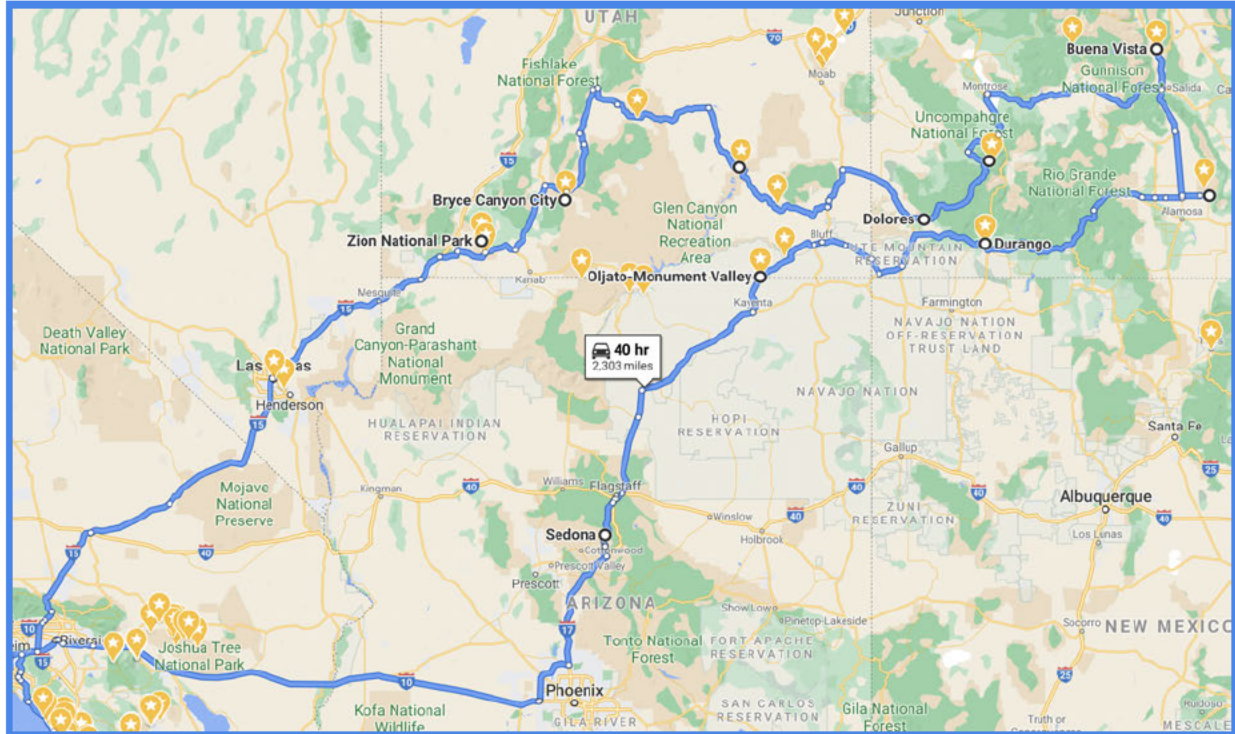
RV Trip 2020-2021

Utah, Colorado and Arizona

[2008 Airstream Sprinter Operators Manual](#)

[Our Rental Sprinter](#)

[Road Conditions](#)

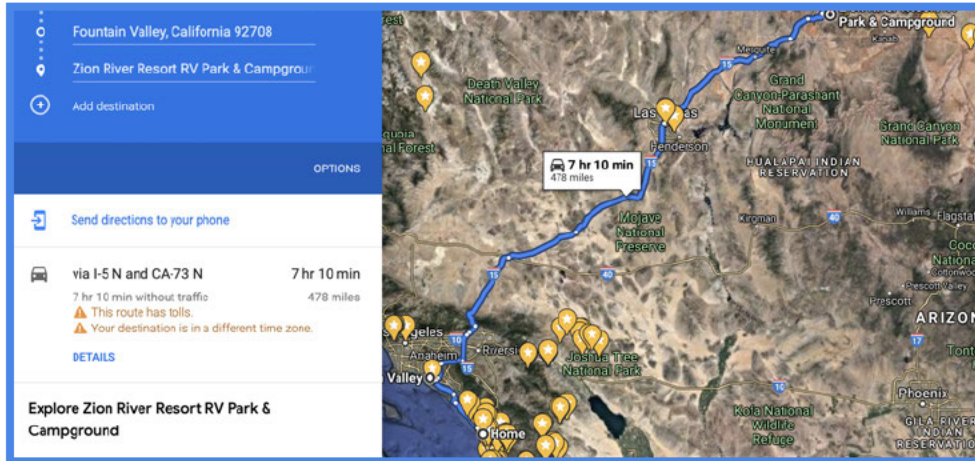


Date of Travel	Route Start / End	Drive Time	Weather H/L RH/RL
Dec 26	San Diego to Zion	7h10m	53/30 81/-5
Dec 27	Zion to Bryce to Loa	3h45m	40/10 67/-27
Dec 28	Loa to Dolores	4h53m	40/18 63/-20
Dec 29	Dolores to Telluride to Ouray	2h25m	35/15 60/-17
Dec 30	Ouray to Buena Vista (+Crested Butte)	3h27m (4h40m)	40/12 69/-31
Dec 31	Buena Vista	0h0m	
Jan 1	Buena Vista to Durango	4h45m	41/13 64/-21
Jan 2	Durango to Sedona	6h35m	57/32 77/ 0
Jan 3	Sedona	0h0m	
Jan 4	Sedona to San Diego	8h6m	63/44 89/27

Sat Dec 26 - Home to Zion (7h10m)

STAY

- [Zion River Resort RV Park and Campground](#)
- <http://www.zionriverresort.com/>
- **CONFIRMED:** 033719001651 (email)



SIGHTS

- Absolutely none, just drive!

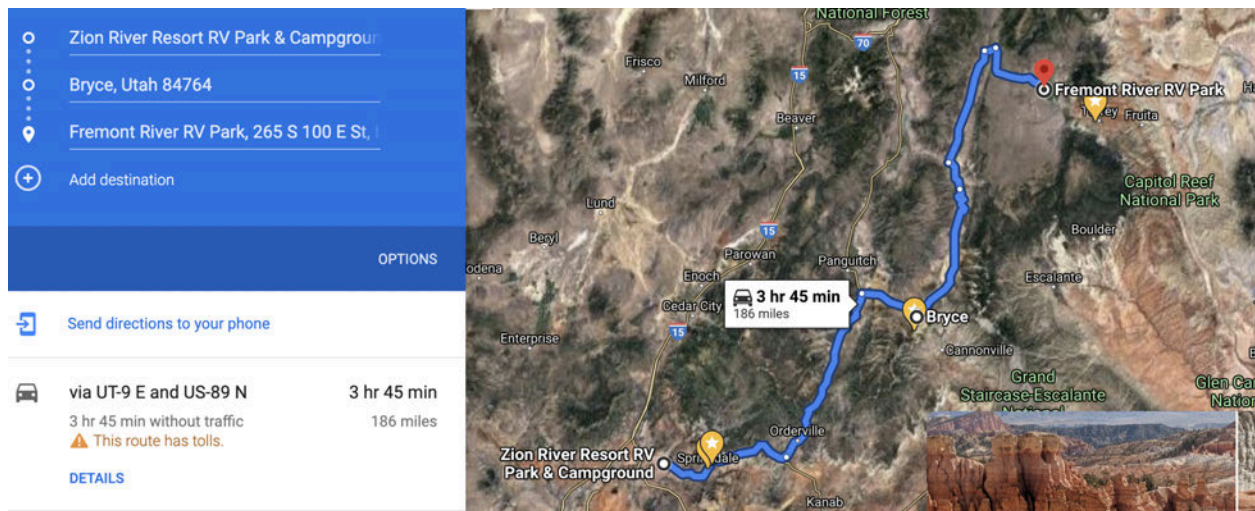
FOOD

- Dinner on the road / leftovers from Christmas
-

Sun Dec 27 - Zion to Bryce to Loa (3h45m)

STAY

- [Fremont River RV Park](#)
- <http://www.fremontriverrv.com/>
- **CONFIRMED:** 17764 (email)
- **UPGRADE OPTIONS** in Torrey (Cancel above by Dec 19)
 - <http://sandcreekrv.com/> - no availability, check back
 - <http://www.capitolreefrvpark.com/> - no availability, check back



SIGHTS

- Zion Canyon
- Zion Tunnel
- Bryce Canyon
- Possibly take Route 12 from Bryce to Torrey (weather permitting, gorgeous)

Food:

- Breakfast - cook at site
 - Lunch on the road
 - Go to grocery store in Loa (cook dinner - fajitas!)
-

Mon Dec 28 - Loa to Dolores (4h53m)



STAY

- [Circle C RV Park and Campground, Inc](#)
- <http://www.circlecrv.com/>
- **CONFIRMED:** 17764 (email)
- **AUDIBLE DUE TO WEATHER:** We ended up staying in Moab instead of Dolores at [Moab Valley RV Resort and Campground](#)

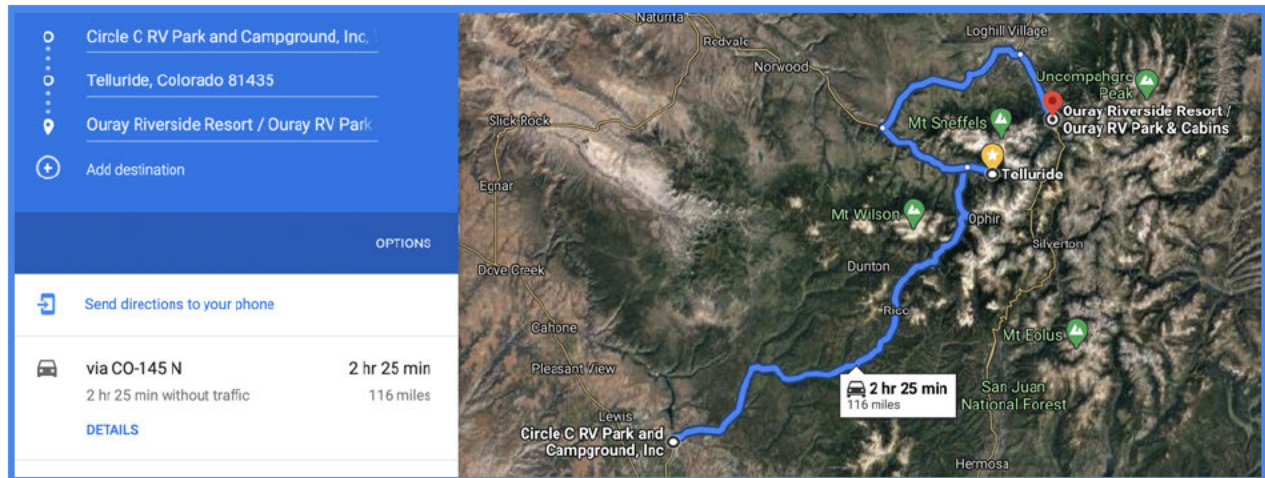
SIGHTS

- Capitol Reef
- Hite Crossing Bridge
- Natural Bridges National Monument

Food:

- Cook breakfast
 - Lunch on the road (sandwich or burrito)
 - Cook dinner
-

Tues Dec 29 - Dolores to Telluride to Ouray (2h25m)



STAY

- [Ouray Riverside Resort / Ouray RV Park & Cabins](#)
- <http://www.ourayriversideresort.com/>
- **CONFIRMED: 204128**
- Site Type: Premium Riverfront Site
- AUDIBLE: Due to the breakdown of the van, we ended up staying at this spot but in one of the cabins!

SIGHTS

- Telluride
- Ouray

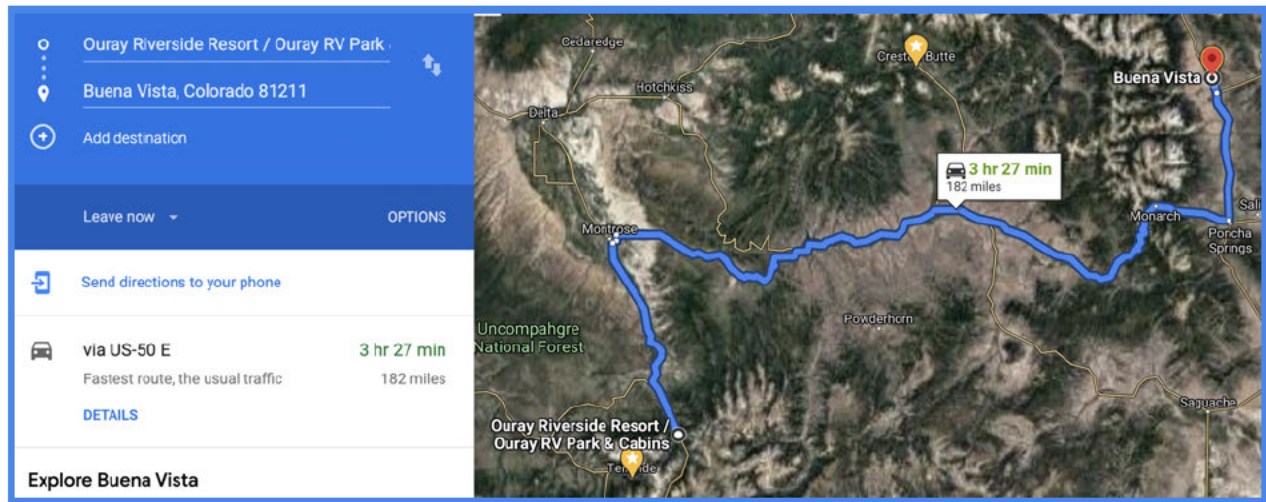
Food:

- Cook breakfast
- Lunch in Telluride
- Dinner in Ouray

AUDIBLE to the itinerary: We actually ended up staying in Ourey for an extra day because of the van breakdown. We stayed in the same cabin at the same spot while we waited for the van to be fixed. Due to this, the rest of the itinerary happened, but all pushed back by a day. Meaning, we didn't leave Buena Vista until January 2nd and moved everything on the itinerary by one day. Luckily we were able to move everything, but such is life on the road!!

Wed Dec 30 - Ouray to Buena Vista (3h27m)

Side trip to Gunnison NP adds about 1h10m (4h40m)



STAY

- Our friends house in Buena Vista

SIGHTS

- Gunnison point (GNP) - We did not end up doing this because weather was coming in again
- Monarch Pass

Food:

- Breakfast
-

Thurs Dec 31 - Buena Vista Time!

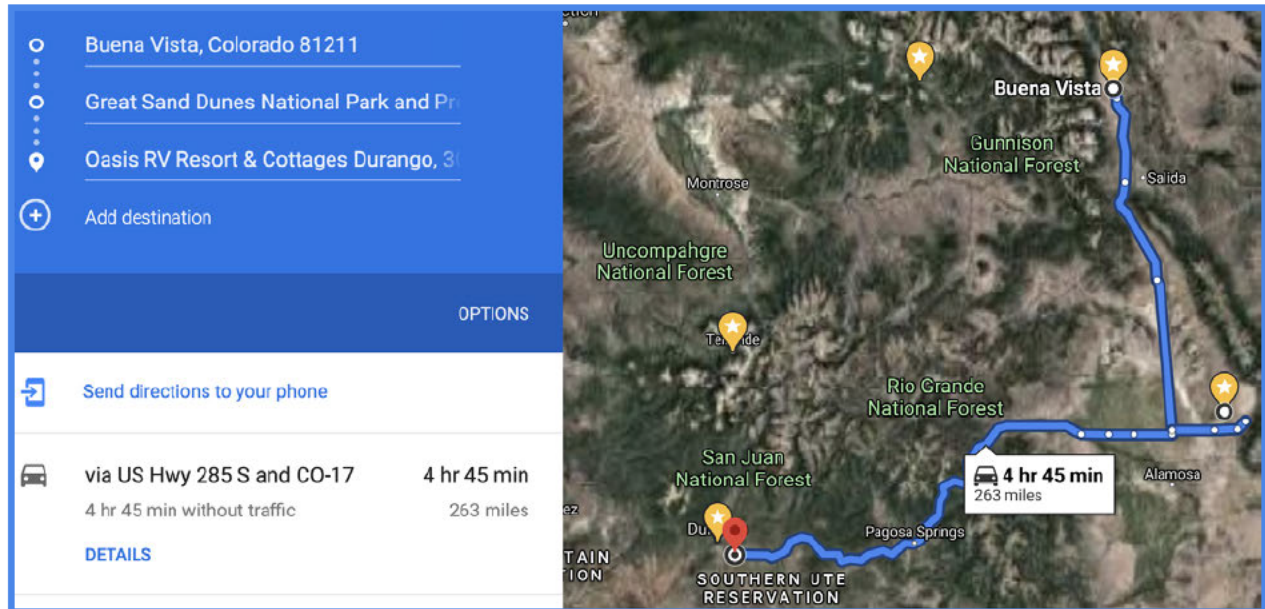
STAY

- Parked the van at a friend's house and hung with them.

SIGHTS

- Lost Lake Trailhead
 - Walk along Arkansas River
-

Fri Jan 01 - Buena Vista to Durango (4h45m)



STAY

- [Oasis RV Resort Durango](#)
- <https://www.myrvoasis.com/durango>
- Site with View

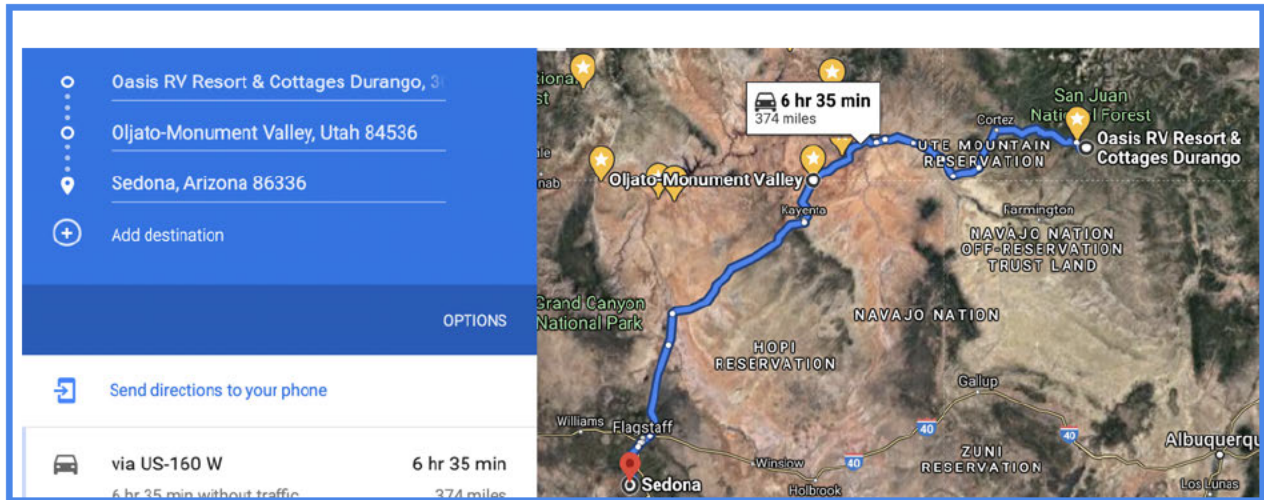
SIGHTS ON THE WAY

- Great Sand Dunes NP
- Durango

Food:

- Mac and Cheese in the van
 - Dinner in Durango
-

Sat Jan 02 - Durango to Sedona (6h35m)



STAY

- [Rancho Sedona RV Park](#)
- <https://ranchosedona.com/home/>
- Back In Site 74, between two trees, private, website for directions to site.

SIGHTS

- Mesa Verde NP
- Monument Valley
- Goose Necks Overlook

Food:

- Breakfast in Durango
- Lunch on road
- Dinner in Sedona

Sun Jan 03 - Sedona Time!

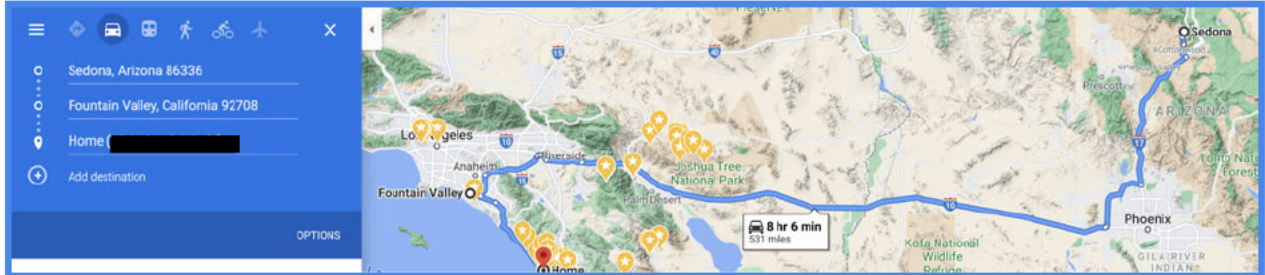
STAY

- [Rancho Sedona RV Park](#)
- <https://ranchosedona.com/home/>
- Back In Site 74, between two trees, private, website for directions to site.

SIGHTS:

- [Devil's Bridge Trailhead](#) (3.9m) - Dog friendly!
- [Cathedral Rock Trailhead](#) (1.2m) - Do not recommend for dogs (although we had one). Very scrubby and busy

Mon Jan 4 - Sedona to Fountain Valley to Home (8h6m)



Appendix

JAN 2-4 - OPTION 1

Jan 2 - Durango to Mesa Verde to Monument Valley to Page (4h54m)



Accommodation:

Lake Powell RV park : [link](#) - available

Jan 3 - Page to Las Vegas (4h25m)



Jan 4 - Las Vegas to Fountain Valley to Home (5h6m)

Navigation app interface showing a route from Las Vegas, Nevada to Fountain Valley, California (92708) and then to Home. The route is 336 miles and takes 5 hours and 6 minutes. The app interface includes a list of destinations, options, and a map view.

Destinations:

- Las Vegas, Nevada
- Fountain Valley, California 92708
- Home (redacted)

Options:

- Send directions to your phone

Route Details:

- via I-15 S
- 5 hr 6 min
- 336 miles

Map Labels: Las Vegas, Henderson, Mojave National Preserve, Joshua Tree National Park, Riverside, Anaheim, Los Angeles, Fountain Valley, Home.

Explore 4316 Sea Bright PI